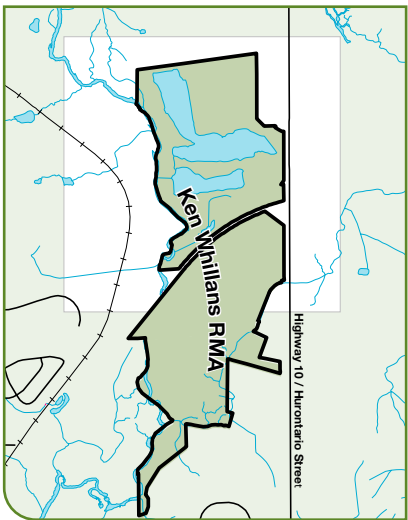
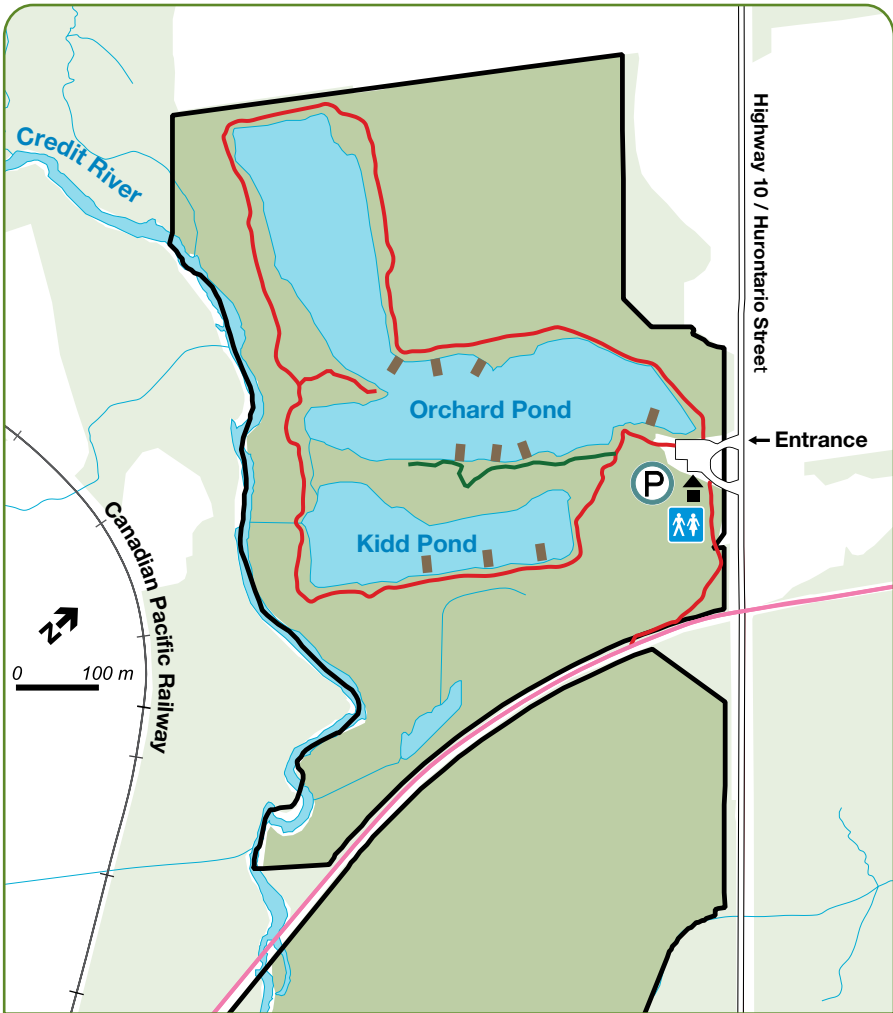










# KEN WHILLANS RESOURCE MANAGEMENT AREA



-  Fisherman's Walk
-  Caledon Trailway
-  Harvest Trail
-  Pier
-  Gatehouse
-  Washroom
-  Parking
-  Conservation Area boundary