





LEGEND

-  BELFOUNTAIN CONSERVATION AREA
-  WILLOUGHBY PROPERTY
-  COX PROPERTY
-  STREAM LINE

SCALE VALID ONLY FOR LETTER VERSION

Scale 1:7500
0 25 50 100

Consultant File No.
TP114113

Figure No.
1

**BELFOUNTAIN DAM
AND HEADPOND**
CREDIT VALLEY CONSERVATION

STUDY AREA LOCATION PLAN

